

STATE OF NEW HAMPSHIRE  
NUCLEAR DECOMMISSIONING FINANCING COMMITTEE

In Re Seabrook Station

Docket NDFC 2022-1

AFFIDAVIT OF PUBLICATION

I, Matthew Levander, under oath affirm as follows:


1. I am the Regulatory Affairs Manager for NextEra Energy Seabrook, LLC.
2. I caused the attached Notice of Public Hearing ("Notice") to be published in the New Hampshire Union Leader on Monday, June 27, 2022 and in the Seacoast Classified Ads on Friday, June 24, 2022, respectively.
3. I have reviewed the above editions of the New Hampshire Union Leader and the Seacoast Classified and have verified that the Notice was published in both newspapers on the dates indicated.
4. On June 23, 2022, I delivered a copy of the Notice to the Town of Seabrook, Town Clerk's Office, and Notice to the Seabrook Community Center to be posted for public viewing.
5. I have sent a copy of the attached Order of Notice to all full parties on the Service List of Docket No. 2022-1, the Office of the Attorney General, and all Joint Owners.

DATED: June 28, 2022




Matthew Levander

Subscribed and sworn to before me this 28 day of June 2022



Notary Public



**THE STATE OF NEW HAMPSHIRE  
NUCLEAR DECOMMISSIONING FINANCING COMMITTEE  
DOCKET NO. NDFC 2022-1**

**ORDER OF NOTICE**

Notice is hereby given that the Nuclear Decommissioning Financing Committee (NDFC), established pursuant to RSA 162-F:15, shall, in accordance with the provisions of RSA 162-F and RSA 541-A, open a proceeding to conduct the annual review of the Decommissioning Financing for Seabrook Station required under RSA 162-F:22, II. As part of the proceeding, the NDFC will receive testimony and information regarding the 2022 Seabrook Station Annual Report and the Funding Assurances established pursuant to RSA 162-F:21-a and RSA 162-F:21-c, review the Escrow Fund established in NDFC Docket 2003-1, and establish new Funding Schedules for the Seabrook Station Owners ("Owners") as required by RSA 162-F:22, II.

Interventions will be accepted at the pre-hearing conference scheduled by this Order of Notice. Any party unable to participate in the pre-hearing conference but wishing to participate in the proceeding should file a written request to intervene no later than July 7, 2022. Persons admitted as parties to the proceeding must participate at their own expense. Requests to intervene, other than for Owners of the Seabrook Station ("Owners"), should be emailed to NDFC Legal Counsel: Harold T. Judd, at [hjudd@acciongroup.com](mailto:hjudd@acciongroup.com).

The NDFC shall hold a prehearing conference in this proceeding commencing at 10:00 A.M. on July 12, 2022, at the New Hampshire Public Utilities Commission, 21 S. Fruit Street, Concord, New Hampshire.


On that date, Legal Counsel for the Committee will act as a Hearing Officer for the purpose

of taking appearances from parties interested in participating in the hearing, establishing a list of proposed issues to be addressed in the proceeding, and preparing a proposed procedural schedule. Thereafter, hearings will be held as established and duly noticed by the NDFC. The purpose of the hearings shall be to take testimony regarding the decommissioning plan for Seabrook Station and the proposed plan for updating the Nuclear Decommissioning Financing Fund for Seabrook Station, the Schedules of Payments, and all other issues identified by the NDFC subsequent to the initial pre-hearing conference and noticed in an order of the Committee, as required by RSA 162-F:22, I, II, and RSA 162-F:21.

NextEra Seabrook, LLC ("NextEra"), the managing owner of Seabrook Station, shall give notice of this hearing by causing a copy of this notice to be published in a newspaper having general circulation in that portion of the State in which operations are conducted and a newspaper having statewide circulation, with publication as soon as possible. NextEra shall confirm publication by affidavit to be made on a copy of this notice and filed with this Committee on or before July 12, 2022.

NextEra shall also post a copy of this notice of the time of the hearing at two appropriate places in Seabrook, New Hampshire. Further, NextEra shall notify all full parties on the Service List of Docket No. 2021-1, the Office of the Attorney General, and all Joint Owners, by sending a copy of this notice to each of them.


Dated this 20<sup>th</sup> day of June, 2022.

  
Jared Chicoine, NDFC Chairman



**Adopt Me**  
**Pets**  
at your facilities.

**Domestic Pets**



Samoyed Gorgeous color bear samoyed puppies. Parents health tested excellent solid lineage. Email: [seacoastonline@fostera.com](mailto:seacoastonline@fostera.com), call 603-387-9141 for more information. \$1000.

**Farm & Ranch**  
Auction, appraisal services.

**Farm Help Wanted**

**Dairy One**  
DHI Field Technician Dairy One is seeking a technician to provide milk testing services to a circuit of farms in southern NH, southern ME, and northern VT. Duties include set up, breakdown and cleaning of equipment, collecting cow data and milk samples; entering data in special software programs, printing reports & invoices and monitoring data accuracy. In order to apply you must have a High School diploma, at least one year of dairy farm experience and dependable transportation. **APPLY AT DAIRYONE.COM/RECRUIT**

**Garage sales**  
neighborly deals.

**Garage Sales**

14 Debra Lane, Kittery, Maine - Yard Sale Sat. 6/25, 10am-5pm. Home, Household, decor & tools.

3 Family Yard Sale 633 Rte 108, Somersworth. Next to Hennessey's Furniture. Fri 6/24, 8-10 Sat 6/25, 8-2. Purrris, always sell, household items.

Antiques Sale  
Country Primitives  
Dorothy P. E. E.

Educational Philanthropes  
Offering Grants, Loans, and Scholarships for Women  
June 21, 2022 9AM-12PM  
No Admission Fee  
Where: 47 Northwick Place, Greenland, NH  
Terms of Sale - Cash or check. I.D. Required

Dover, 473-9-0300  
3:00pm & 6:00-10:00pm  
15:00pm, 18 (nine) live baby GLAST WASH SALE! LOTS of girls baby & toddler clothes, toys, furniture, baby gear, shoes, bags, coats, women's clothing, small kitchen appliances, books, jewelry and LOTS MORE! Come get a great deal. Everything must go! **SMOKE & PET FREE.**

2 Family Yard Sale Dover, 603-387-9141  
Way 625 & 624 91 Crell Supplies, Furniture, Adult Clothing, Shoes, Housewares, Etc., Small

Ass. Books, Sporting Goods, Home, Tools, Pic. From, Jewelry, Much More!

**Professional Service**  
at your needs.

**General Contracting**  
CEILING - REPAIRED, INSULATION, Drywall, Plaster, etc. We do WALLS too! Steve 603-944-4532

**Roofing - Siding**  
AMERICAN ROOFING  
CORP. ROOFERS EXPERTS  
Specializing in Commercial flat roofs & Long shingle. Last offering services 7-9 days a week for oil roof roofing and shingle needs. Call NOW for your FREE Estimate! (603) 722-2222

**Septic Tanks & Wells**

**SPRING WELLS & PUMPS**  
Your Water Professionals  
Pumps, Well Installation, Treatment, Irrigation, 603-679-5399, [springwells.com](http://springwells.com)

**Real Estate Homes**  
starting fresh.

**Weekly Land For Cash**  
Top Prices Paid For Residential Commercial & Public Use Land. We Close On Quality Tracked. **Garck & Company**  
Commercial Real Estate  
603.765.6515

**Homes for Sale**

Portsmouth, NH-177 Holly Lane, OPEN HOUSE, SAT JUNE 25, 10am-12pm. 100 acre ranch home. 603-205-1014

**Real Estate Rentals**

**PUBLISHER'S NOTICE**  
All notices should be placed at least 14 days before the date of publication. For advertising rates, contact our office at 603-765-6515. We do not discriminate on the basis of race, sex, or ethnicity. We are an equal opportunity employer.

**Apartments**

York Main: 2-bedroom apartment, fully furnished, close to school, utilities included. \$900 per month. Owner 229-327-3760

**RUTLAND MANOR ASSOCIATES**  
In Dover, NH  
Rutland Manor is a multi-family complex. Rent is based on 20% of adjusted income while certain income and assets are considered. Eligibility includes a criminal background check plus favorable rental history. The site offers 24-hour on-call maintenance. On-site laundry & parking. Close to shopping, pharmacies, and banks. Recently updated apartment renovations. For application, contact Rutland Manor Associates. Deborah Guay [dguy@rutlandmanor.com](mailto:dguy@rutlandmanor.com) 603.749.2406

**Condo/Townhome Rent**

York Beach Deluxe Oceanfront Condominiums, year round furnished 2 bedroom, \$1,400 per month, available now. No pets. 603-763-7521

York Beach Deluxe Oceanfront Condominiums, year round furnished 2 bedroom, \$1,400 per month, available now. No pets. 603-763-7521

**Your Source**

**Public Notices**  
(for the latest...)

**Bids & Proposals**

**CITY OF DOVER REQUEST FOR BID**  
The City of Dover will accept sealed bids for the following: **RFB B2087 Medical Supplies**  
All bids must be received by July 13, 2022 at 2:30 PM EST

**Govt Bids & Proposals**

Advertisement for Bids  
Dover, NH, City of Rochester, New Hampshire  
Owner: Patrick Nunnberg, Bid  
Project Address: 724 Solem Road, Rochester, NH 03857

Bids for the construction of the Tara Estates Sewer Pump Station Upgrade will be received by CITY OF ROCHESTER, NH on the following:

- BID: Bid 23-01 Tara Estates Sewer Pump Station Upgrade Project
- BID Submission Options: Hand-carry or electronically to: USPS, FEDEX, or UPS to: City of Rochester, NH 31 Wakefield Street, Rochester, NH 03857. Reference bid 23-01 on packet.
- Information on this project can be obtained by visiting our website at [www.dover.nh.gov](http://www.dover.nh.gov).

**Govt Bids & Proposals**  
Advertisement for Bids  
Dover, NH, City of Rochester, New Hampshire  
Owner: Patrick Nunnberg, Bid  
Project Address: 724 Solem Road, Rochester, NH 03857

Bids for the construction of the Tara Estates Sewer Pump Station Upgrade will be received by CITY OF ROCHESTER, NH on the following:

- BID: Bid 23-01 Tara Estates Sewer Pump Station Upgrade Project
- BID Submission Options: Hand-carry or electronically to: USPS, FEDEX, or UPS to: City of Rochester, NH 31 Wakefield Street, Rochester, NH 03857. Reference bid 23-01 on packet.
- Information on this project can be obtained by visiting our website at [www.dover.nh.gov](http://www.dover.nh.gov).

**Govt Bids & Proposals**

July 27, 2022 at 5:00pm.  
4. Bid Opening Date & Time: Thursday July 27, 2022 at 5:00pm.  
5. Bid Opening Location: The Rochester City Council will be conducted virtually via City of Rochester Government Channel Video on Demand- Live Stream Broadcast, which can be accessed using the link: [https://rochesterlivebid.com/mf018dcr-ALL\\_Sale13\\_LiveStream](https://rochesterlivebid.com/mf018dcr-ALL_Sale13_LiveStream) from a center. Local broadcast will only occur on Atlantic Broadband cable government channel #26.

Bid Documents Can be obtained as follows:  
The Issuing Office for the Bidding Documents is: Weston & Sampson, 110 International Drive, Suite 322, Portsmouth, NH, 03801. Prospective Bidders may obtain copies of the Bidding Documents from the Issuing Office. To obtain Bidding Documents, please email your request to [parad@rfinfovesinc.com](mailto:parad@rfinfovesinc.com). The date that the Bidding Documents are transmitted by the Issuing Office will be considered the Bidder's date of receipt of the Bidding Documents. Partial sets of Bidding Documents will not be available from the Issuing Office. The Owner/Engineer will be responsible for full or partial sets of Bidding Documents, including Addenda if any, obtained from sources other than the Issuing Office. Bid security shall be furnished in accordance with the Instructions to Bidders. 6. Addenda: Will be issued via email to all registered bidders. 7. Questions: Shall be submitted via email to [parad@rfinfovesinc.com](mailto:parad@rfinfovesinc.com). Questions must be submitted no later than Thursday July 14, 2022.

8. Bid Results: Results can be obtained at <https://rochesterlivebid.com> in CLOSED BIDS section. Select the specific bid to see results. Contact the Purchasing Agent. Bids will be received for a lump sum and unit price bids as indicated in the Bid Form. Only General Contractors that have been pre-qualified with the City of Rochester, NH, via Bid No. RFQ 22-41 are eligible to bid. The project consists of the demolition of the existing Tara Estates wastewater pumping station dry well and generators, installation of underground suction piping and building footings, on-site laundry & parking. Installation of suction lift pumps, laundry, engine, station plumbing, and controls; repair and coating of existing wetwells; and reconnection to the existing forcemain.

**RFB B2087 Medical Supplies**  
The City of Dover will accept sealed bids for the following: **RFB B2087 Medical Supplies**  
All bids must be received by July 13, 2022 at 2:30 PM EST

**CITY OF DOVER REQUEST FOR BID**  
The City of Dover will accept sealed bids for the following: **RFB B2085 Rectangular Road Flushing Beacon**  
All bids must be received by July 13, 2022 at 2:00 PM EST

**THE START OF NEW NUCLEAR DECOMMISSIONING FINANCING COMMITTEE DOCKET NO. NDFC 2022-10**  
Notice is hereby given that the Nuclear Decommissioning Financing Committee (NDFC), established pursuant to RSA 163-F:15, et seq. in accordance with the provisions of RSA 163-F:15, et seq. and a proceeding filed in the State of New Hampshire to conduct the annual review of the Decommissioning Financing for Seabrook Station required under RSA 163-F:22, II. As part of the proceeding, NDFC will receive testimony and information regarding the 2022 Seabrook Station Annual Report and the Financing assurance established pursuant to RSA 163-F:21 and RSA 163-F:21-c, review the NDFC Docket 2022-10, and establish new Financing Schedules for the Seabrook Station Owners ("Owners") as required by RSA 163-F:22, II.

**Govt Bids & Proposals**  
Advertisement for Bids  
Dover, NH, City of Rochester, New Hampshire  
Owner: Patrick Nunnberg, Bid  
Project Address: 724 Solem Road, Rochester, NH 03857

Bids for the construction of the Tara Estates Sewer Pump Station Upgrade will be received by CITY OF ROCHESTER, NH on the following:

- BID: Bid 23-01 Tara Estates Sewer Pump Station Upgrade Project
- BID Submission Options: Hand-carry or electronically to: USPS, FEDEX, or UPS to: City of Rochester, NH 31 Wakefield Street, Rochester, NH 03857. Reference bid 23-01 on packet.
- Information on this project can be obtained by visiting our website at [www.dover.nh.gov](http://www.dover.nh.gov).

**Govt Bids & Proposals**  
Advertisement for Bids  
Dover, NH, City of Rochester, New Hampshire  
Owner: Patrick Nunnberg, Bid  
Project Address: 724 Solem Road, Rochester, NH 03857

Bids for the construction of the Tara Estates Sewer Pump Station Upgrade will be received by CITY OF ROCHESTER, NH on the following:

- BID: Bid 23-01 Tara Estates Sewer Pump Station Upgrade Project
- BID Submission Options: Hand-carry or electronically to: USPS, FEDEX, or UPS to: City of Rochester, NH 31 Wakefield Street, Rochester, NH 03857. Reference bid 23-01 on packet.
- Information on this project can be obtained by visiting our website at [www.dover.nh.gov](http://www.dover.nh.gov).

**Govt Bids & Proposals**  
Advertisement for Bids  
Dover, NH, City of Rochester, New Hampshire  
Owner: Patrick Nunnberg, Bid  
Project Address: 724 Solem Road, Rochester, NH 03857

Bids for the construction of the Tara Estates Sewer Pump Station Upgrade will be received by CITY OF ROCHESTER, NH on the following:

- BID: Bid 23-01 Tara Estates Sewer Pump Station Upgrade Project
- BID Submission Options: Hand-carry or electronically to: USPS, FEDEX, or UPS to: City of Rochester, NH 31 Wakefield Street, Rochester, NH 03857. Reference bid 23-01 on packet.
- Information on this project can be obtained by visiting our website at [www.dover.nh.gov](http://www.dover.nh.gov).

**Govt Public Notices**

**CITY OF ROCHESTER NOTICE OF PUBLIC HEARING**  
Notice is hereby given that the Rochester City Council will conduct a PUBLIC HEARING on Tuesday, July 26, 2022 at 4:00 p.m. in the City of Rochester, NH, 31 Wakefield Street, Rochester, NH relative to the following matter:

**RESOLUTION SUPPLEMENTAL APPROPRIATION IN THE AMOUNT OF \$99,000 FOR THE PURCHASE OF 161 HIGHLAND STREET, NEW HAMPSHIRE**

The Rochester City Council will conduct a public hearing in the City Council Chambers, 31 Wakefield Street, Rochester, NH, to take citizen input on the issue of whether to authorize supplemental appropriation in the amount of \$99,000 for the purchase of 161 Highland Street, New Hampshire. Copies of the proposed Resolution is available in the City Clerk's Office. Citizens are invited to attend the hearing and to ask questions or otherwise speak on the foregoing proposal. Persons with disabilities requesting accommodations should contact the City Clerk's Office, (tel. 332-2126) or email [cityclerk@rochester-nh.gov](mailto:cityclerk@rochester-nh.gov) prior to make arrangements.

**LEGAL NOTICE**  
**NEWMARKET PLANNING BOARD**  
TUESDAY, JULY 12, 2022  
**TOWN COUNCIL CHAMBERS**

Pursuant RSA 676:4(d) and Appendix B, Site Plans of the Municipal Code of the Town of Newmarket, New Hampshire, there will be a public hearing for an application for site plan review requested by our Town of Newmarket and applicant Quotek Wireless requesting approval of three antennas, 6 RRU, 3 junction boxes and 160' of 1/2" galvanized 44 foot RAD. The applicant will require a 5x7 lease area for the antennas. The property is located on real property with an address of 6 Great Hill, Dover, New Hampshire, Tax Map U.S. Lot 377, within the R2 zoning district.

**CITY OF DOVER REQUEST FOR BID**  
The City of Dover will accept sealed bids for the following: **RFB B2085 Rectangular Road Flushing Beacon**  
All bids must be received by July 13, 2022 at 2:00 PM EST

**CITY OF SOMERSWORTH CHARTER AMENDMENTS VOTED ON SEPTEMBER 13, 2021**

In accordance with Article 1, Section 1.4, of the Somersworth City Charter, every ten years, in continuation with the federal census, the purpose of adjusting such boundaries to ensure equalization of population within the ward. The text of the proposed amendment, prepared by the Ward Boundary Commission, is as follows:

**WARD BOUNDARIES.**  
The City of Somersworth is hereby divided into five wards, which shall be called as follows: **WARD 1** shall include all the parts of said Somersworth bounded by a line described as follows: Commencing at the most northerly point of said Somersworth at the intersection of the Salmon Falls River and the City of Rochester on the line of the State of New York, in the State of Maine, and heading southwesterly by the Salmon Falls River and said intersection of the Salmon Falls River and the City of Rochester through southeasterly through the intersection of the intersection of Main Street; thence southerly by Main Street to the intersection of Washington Street; thence westerly through Washington Street to the intersection of High Street; thence southerly through West High Street and Whitehouse Road to the City of Rochester and

thence northerly by said Rochester to the point of the intersection of the Salmon Falls River at the point of the intersection of the Salmon Falls River and the City of Rochester on the line of the State of New York, in the State of Maine, and heading southwesterly by the Salmon Falls River and said intersection of the Salmon Falls River and the City of Rochester through southeasterly through the intersection of the intersection of Main Street; thence southerly by Main Street to the intersection of Washington Street; thence westerly through Washington Street to the intersection of High Street; thence southerly through West High Street and Whitehouse Road to the City of Rochester and

thence northerly by said Rochester to the point of the intersection of the Salmon Falls River at the point of the intersection of the Salmon Falls River and the City of Rochester on the line of the State of New York, in the State of Maine, and heading southwesterly by the Salmon Falls River and said intersection of the Salmon Falls River and the City of Rochester through southeasterly through the intersection of the intersection of Main Street; thence southerly by Main Street to the intersection of Washington Street; thence westerly through Washington Street to the intersection of High Street; thence southerly through West High Street and Whitehouse Road to the City of Rochester and

thence northerly by said Rochester to the point of the intersection of the Salmon Falls River at the point of the intersection of the Salmon Falls River and the City of Rochester on the line of the State of New York, in the State of Maine, and heading southwesterly by the Salmon Falls River and said intersection of the Salmon Falls River and the City of Rochester through southeasterly through the intersection of the intersection of Main Street; thence southerly by Main Street to the intersection of Washington Street; thence westerly through Washington Street to the intersection of High Street; thence southerly through West High Street and Whitehouse Road to the City of Rochester and

thence northerly by said Rochester to the point of the intersection of the Salmon Falls River at the point of the intersection of the Salmon Falls River and the City of Rochester on the line of the State of New York, in the State of Maine, and heading southwesterly by the Salmon Falls River and said intersection of the Salmon Falls River and the City of Rochester through southeasterly through the intersection of the intersection of Main Street; thence southerly by Main Street to the intersection of Washington Street; thence westerly through Washington Street to the intersection of High Street; thence southerly through West High Street and Whitehouse Road to the City of Rochester and

thence northerly by said Rochester to the point of the intersection of the Salmon Falls River at the point of the intersection of the Salmon Falls River and the City of Rochester on the line of the State of New York, in the State of Maine, and heading southwesterly by the Salmon Falls River and said intersection of the Salmon Falls River and the City of Rochester through southeasterly through the intersection of the intersection of Main Street; thence southerly by Main Street to the intersection of Washington Street; thence westerly through Washington Street to the intersection of High Street; thence southerly through West High Street and Whitehouse Road to the City of Rochester and

thence northerly by said Rochester to the point of the intersection of the Salmon Falls River at the point of the intersection of the Salmon Falls River and the City of Rochester on the line of the State of New York, in the State of Maine, and heading southwesterly by the Salmon Falls River and said intersection of the Salmon Falls River and the City of Rochester through southeasterly through the intersection of the intersection of Main Street; thence southerly by Main Street to the intersection of Washington Street; thence westerly through Washington Street to the intersection of High Street; thence southerly through West High Street and Whitehouse Road to the City of Rochester and

thence northerly by said Rochester to the point of the intersection of the Salmon Falls River at the point of the intersection of the Salmon Falls River and the City of Rochester on the line of the State of New York, in the State of Maine, and heading southwesterly by the Salmon Falls River and said intersection of the Salmon Falls River and the City of Rochester through southeasterly through the intersection of the intersection of Main Street; thence southerly by Main Street to the intersection of Washington Street; thence westerly through Washington Street to the intersection of High Street; thence southerly through West High Street and Whitehouse Road to the City of Rochester and

thence northerly by said Rochester to the point of the intersection of the Salmon Falls River at the point of the intersection of the Salmon Falls River and the City of Rochester on the line of the State of New York, in the State of Maine, and heading southwesterly by the Salmon Falls River and said intersection of the Salmon Falls River and the City of Rochester through southeasterly through the intersection of the intersection of Main Street; thence southerly by Main Street to the intersection of Washington Street; thence westerly through Washington Street to the intersection of High Street; thence southerly through West High Street and Whitehouse Road to the City of Rochester and

thence northerly by said Rochester to the point of the intersection of the Salmon Falls River at the point of the intersection of the Salmon Falls River and the City of Rochester on the line of the State of New York, in the State of Maine, and heading southwesterly by the Salmon Falls River and said intersection of the Salmon Falls River and the City of Rochester through southeasterly through the intersection of the intersection of Main Street; thence southerly by Main Street to the intersection of Washington Street; thence westerly through Washington Street to the intersection of High Street; thence southerly through West High Street and Whitehouse Road to the City of Rochester and

thence northerly by said Rochester to the point of the intersection of the Salmon Falls River at the point of the intersection of the Salmon Falls River and the City of Rochester on the line of the State of New York, in the State of Maine, and heading southwesterly by the Salmon Falls River and said intersection of the Salmon Falls River and the City of Rochester through southeasterly through the intersection of the intersection of Main Street; thence southerly by Main Street to the intersection of Washington Street; thence westerly through Washington Street to the intersection of High Street; thence southerly through West High Street and Whitehouse Road to the City of Rochester and

thence northerly by said Rochester to the point of the intersection of the Salmon Falls River at the point of the intersection of the Salmon Falls River and the City of Rochester on the line of the State of New York, in the State of Maine, and heading southwesterly by the Salmon Falls River and said intersection of the Salmon Falls River and the City of Rochester through southeasterly through the intersection of the intersection of Main Street; thence southerly by Main Street to the intersection of Washington Street; thence westerly through Washington Street to the intersection of High Street; thence southerly through West High Street and Whitehouse Road to the City of Rochester and

**Govt Public Notices**

**CITY OF ROCHESTER NOTICE OF PUBLIC HEARING**  
Notice is hereby given that the Rochester City Council will conduct a PUBLIC HEARING on Tuesday, July 26, 2022 at 4:00 p.m. in the City of Rochester, NH, 31 Wakefield Street, Rochester, NH relative to the following matter:

**RESOLUTION SUPPLEMENTAL APPROPRIATION IN THE AMOUNT OF \$99,000 FOR THE PURCHASE OF 161 HIGHLAND STREET, NEW HAMPSHIRE**

The Rochester City Council will conduct a public hearing in the City Council Chambers, 31 Wakefield Street, Rochester, NH, to take citizen input on the issue of whether to authorize supplemental appropriation in the amount of \$99,000 for the purchase of 161 Highland Street, New Hampshire. Copies of the proposed Resolution is available in the City Clerk's Office. Citizens are invited to attend the hearing and to ask questions or otherwise speak on the foregoing proposal. Persons with disabilities requesting accommodations should contact the City Clerk's Office, (tel. 332-2126) or email [cityclerk@rochester-nh.gov](mailto:cityclerk@rochester-nh.gov) prior to make arrangements.

**LEGAL NOTICE**  
**NEWMARKET PLANNING BOARD**  
TUESDAY, JULY 12, 2022  
**TOWN COUNCIL CHAMBERS**

Pursuant RSA 676:4(d) and Appendix B, Site Plans of the Municipal Code of the Town of Newmarket, New Hampshire, there will be a public hearing for an application for site plan review requested by our Town of Newmarket and applicant Quotek Wireless requesting approval of three antennas, 6 RRU, 3 junction boxes and 160' of 1/2" galvanized 44 foot RAD. The applicant will require a 5x7 lease area for the antennas. The property is located on real property with an address of 6 Great Hill, Dover, New Hampshire, Tax Map U.S. Lot 377, within the R2 zoning district.

**CITY OF DOVER REQUEST FOR BID**  
The City of Dover will accept sealed bids for the following: **RFB B2085 Rectangular Road Flushing Beacon**  
All bids must be received by July 13, 2022 at 2:00 PM EST

**CITY OF SOMERSWORTH CHARTER AMENDMENTS VOTED ON SEPTEMBER 13, 2021**

In accordance with Article 1, Section 1.4, of the Somersworth City Charter, every ten years, in continuation with the federal census, the purpose of adjusting such boundaries to ensure equalization of population within the ward. The text of the proposed amendment, prepared by the Ward Boundary Commission, is as follows:

**WARD BOUNDARIES.**  
The City of Somersworth is hereby divided into five wards, which shall be called as follows: **WARD 1** shall include all the parts of said Somersworth bounded by a line described as follows: Commencing at the most northerly point of said Somersworth at the intersection of the Salmon Falls River and the City of Rochester on the line of the State of New York, in the State of Maine, and heading southwesterly by the Salmon Falls River and said intersection of the Salmon Falls River and the City of Rochester through southeasterly through the intersection of the intersection of Main Street; thence southerly by Main Street to the intersection of Washington Street; thence westerly through Washington Street to the intersection of High Street; thence southerly through West High Street and Whitehouse Road to the City of Rochester and

thence northerly by said Rochester to the point of the intersection of the Salmon Falls River at the point of the intersection of the Salmon Falls River and the City of Rochester on the line of the State of New York, in the State of Maine, and heading southwesterly by the Salmon Falls River and said intersection of the Salmon Falls River and the City of Rochester through southeasterly through the intersection of the intersection of Main Street; thence southerly by Main Street to the intersection of Washington Street; thence westerly through Washington Street to the intersection of High Street; thence southerly through West High Street and Whitehouse Road to the City of Rochester and

thence northerly by said Rochester to the point of the intersection of the Salmon Falls River at the point of the intersection of the Salmon Falls River and the City of Rochester on the line of the State of New York, in the State of Maine, and heading southwesterly by the Salmon Falls River and said intersection of the Salmon Falls River and the City of Rochester through southeasterly through the intersection of the intersection of Main Street; thence southerly by Main Street to the intersection of Washington Street; thence westerly through Washington Street to the intersection of High Street; thence southerly through West High Street and Whitehouse Road to the City of Rochester and

thence northerly by said Rochester to the point of the intersection of the Salmon Falls River at the point of the intersection of the Salmon Falls River and the City of Rochester on the line of the State of New York, in the State of Maine, and heading southwesterly by the Salmon Falls River and said intersection of the Salmon Falls River and the City of Rochester through southeasterly through the intersection of the intersection of Main Street; thence southerly by Main Street to the intersection of Washington Street; thence westerly through Washington Street to the intersection of High Street; thence southerly through West High Street and Whitehouse Road to the City of Rochester and

thence northerly by said Rochester to the point of the intersection of the Salmon Falls River at the point of the intersection of the Salmon Falls River and the City of Rochester on the line of the State of New York, in the State of Maine, and heading southwesterly by the Salmon Falls River and said intersection of the Salmon Falls River and the City of Rochester through southeasterly through the intersection of the intersection of Main Street; thence southerly by Main Street to the intersection of Washington Street; thence westerly through Washington Street to the intersection of High Street; thence southerly through West High Street and Whitehouse Road to the City of Rochester and

thence northerly by said Rochester to the point of the intersection of the Salmon Falls River at the point of the intersection of the Salmon Falls River and the City of Rochester on the line of the State of New York, in the State of Maine, and heading southwesterly by the Salmon Falls River and said intersection of the Salmon Falls River and the City of Rochester through southeasterly through the intersection of the intersection of Main Street; thence southerly by Main Street to the intersection of Washington Street; thence westerly through Washington Street to the intersection of High Street; thence southerly through West High Street and Whitehouse Road to the City of Rochester and

thence northerly by said Rochester to the point of the intersection of the Salmon Falls River at the point of the intersection of the Salmon Falls River and the City of Rochester on the line of the State of New York, in the State of Maine, and heading southwesterly by the Salmon Falls River and said intersection of the Salmon Falls River and the City of Rochester through southeasterly through the intersection of the intersection of Main Street; thence southerly by Main Street to the intersection of Washington Street; thence westerly through Washington Street to the intersection of High Street; thence southerly through West High Street and Whitehouse Road to the City of Rochester and

thence northerly by said Rochester to the point of the intersection of the Salmon Falls River at the point of the intersection of the Salmon Falls River and the City of Rochester on the line of the State of New York, in the State of Maine, and heading southwesterly by the Salmon Falls River and said intersection of the Salmon Falls River and the City of Rochester through southeasterly through the intersection of the intersection of Main Street; thence southerly by Main Street to the intersection of Washington Street; thence westerly through Washington Street to the intersection of High Street; thence southerly through West High Street and Whitehouse Road to the City of Rochester and

thence northerly by said Rochester to the point of the intersection of the Salmon Falls River at the point of the intersection of the Salmon Falls River and the City of Rochester on the line of the State of New York, in the State of Maine, and heading southwesterly by the Salmon Falls River and said intersection of the Salmon Falls River and the City of Rochester through southeasterly through the intersection of the intersection of Main Street; thence southerly by Main Street to the intersection of Washington Street; thence westerly through Washington Street to the intersection of High Street; thence southerly through West High Street and Whitehouse Road to the City of Rochester and

thence northerly by said Rochester to the point of the intersection of the Salmon Falls River at the point of the intersection of the Salmon Falls River and the City of Rochester on the line of the State of New York, in the State of Maine, and heading southwesterly by the Salmon Falls River and said intersection of the Salmon Falls River and the City of Rochester through southeasterly through the intersection of the intersection of Main Street; thence southerly by Main Street to the intersection of Washington Street; thence westerly through Washington Street to the intersection of High Street; thence southerly through West High Street and Whitehouse Road to the City of Rochester and

thence northerly by said Rochester to the point of the intersection of the Salmon Falls River at the point of the intersection of the Salmon Falls River and the City of Rochester on the line of the State of New York, in the State of Maine, and heading southwesterly by the Salmon Falls River and said intersection of the Salmon Falls River and the City of Rochester through southeasterly through the intersection of the intersection of Main Street; thence southerly by Main Street to the intersection of Washington Street; thence westerly through Washington Street to the intersection of High Street; thence southerly through West High Street and Whitehouse Road to the City of Rochester and

thence northerly by said Rochester to the point of the intersection of the Salmon Falls River at the point of the intersection of the Salmon Falls River and the City of Rochester on the line of the State of New York, in the State of Maine, and heading southwesterly by the Salmon Falls River and said intersection of the Salmon Falls River and the City of Rochester through southeasterly through the intersection of the intersection of Main Street; thence southerly by Main Street to the intersection of Washington Street; thence westerly through Washington Street to the intersection of High Street; thence southerly through West High Street and Whitehouse Road to the City of Rochester and

**Govt Public Notices**

**CITY OF ROCHESTER NOTICE OF PUBLIC HEARING**  
Notice is hereby given that the Rochester City Council will conduct a PUBLIC HEARING on Tuesday, July 26, 2022 at 4:00 p.m. in the City of Rochester, NH, 31 Wakefield Street, Rochester, NH relative to the following matter:

**RESOLUTION SUPPLEMENTAL APPROPRIATION IN THE AMOUNT OF \$99,000 FOR THE PURCHASE OF 161 HIGHLAND STREET, NEW HAMPSHIRE**

The Rochester City Council will conduct a public hearing in the City Council Chambers, 31 Wakefield Street, Rochester, NH, to take citizen input on the issue of whether to authorize supplemental appropriation in the amount of \$99,000 for the purchase of 161 Highland Street, New Hampshire. Copies of the proposed Resolution is available in the City Clerk's Office. Citizens are invited to attend the hearing and to ask questions or otherwise speak on the foregoing proposal. Persons with disabilities requesting accommodations should contact the City Clerk's Office, (tel. 332-2126) or email [cityclerk@rochester-nh.gov](mailto:cityclerk@rochester-nh.gov) prior to make arrangements.

**LEGAL NOTICE**  
**NEWMARKET PLANNING BOARD**  
TUESDAY, JULY 12, 2022  
**TOWN COUNCIL CHAMBERS**

Pursuant RSA 676:4(d) and Appendix B, Site Plans of the Municipal Code of the Town of Newmarket, New Hampshire, there will be a public hearing for an application for site plan review requested by our Town of Newmarket and applicant Quotek Wireless requesting approval of three antennas, 6 RRU, 3 junction boxes and 160' of 1/2" galvanized 44 foot RAD. The applicant will require a 5x7 lease area for the antennas. The property is located on real property with an address of 6 Great Hill, Dover, New Hampshire, Tax Map U.S. Lot 377, within the R2 zoning district.

**CITY OF DOVER REQUEST FOR BID**  
The City of Dover will accept sealed bids for the following: **RFB B2085 Rectangular Road Flushing Beacon**  
All bids must be received by July 13, 2022 at 2:00 PM EST

**CITY OF SOMERSWORTH CHARTER AMENDMENTS VOTED ON SEPTEMBER 13, 2021**

In accordance with Article 1, Section 1.4, of the Somersworth City Charter, every ten years, in continuation with the federal census, the purpose of adjusting such boundaries to ensure equalization of population within the ward. The text of the proposed amendment, prepared by the Ward Boundary Commission, is as follows:

**WARD BOUNDARIES.**  
The City of Somersworth is hereby divided into five wards, which shall be called as follows: **WARD 1** shall include all the